









## LEGEND

-  School
-  Suggested Walking Route
-  Crossing Guards
-  Traffic Signal
-  Student Access Point
-  X min Estimated Walking Time



**SEPTA:**

**Bus Routes:**

42, 68, 107, 108, 109, 113

For more information about route information and bus stop locations, visit [www.septa.org](http://www.septa.org).







# STONEHURST ELEMENTARY SCHOOL

## SUGGESTED WALKING ROUTES TO SCHOOL

Please note: This map is intended for informational purposes only. These are suggested routes compared to the conditions of other routes. The Upper Darby School District cannot and does not guarantee the safety of these routes or the persons utilizing them, and assumes no responsibility or liability. The UDSD encourages parents and students to use this map to explore options for commuting between home and school and for choosing the most appropriate commuting option based upon their knowledge or route conditions and the specific needs and/or experience level of their child.



**LEGEND**

-  School
-  Walk Zone
-  Bus Zone
-  SEPTA Trolley Lines



**STONEHURST ELEMENTARY SCHOOL**

WALK & BUS ZONES